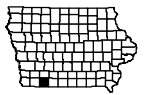


Wilson Lake

Taylor County

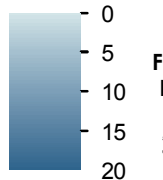
Contour interval is two feet.



Maximum Depth - 18.7 ft
 Mean Depth - 7.3 ft
 Area - 17.0 acres
 Volume - 125.0 acre-ft

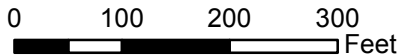
Lake mapped May 2014
 Depths adjusted to crest
 Horizontal Datum NAD 83
 Coordinates are UTM Zone 15
 ArcGIS 10.0 Basemap Imagery

Depth (ft)



Legend

- Maximum Depth
- Parking Lot
- Boat Ramp
- County Park



**Wilson Lake
 County Park**