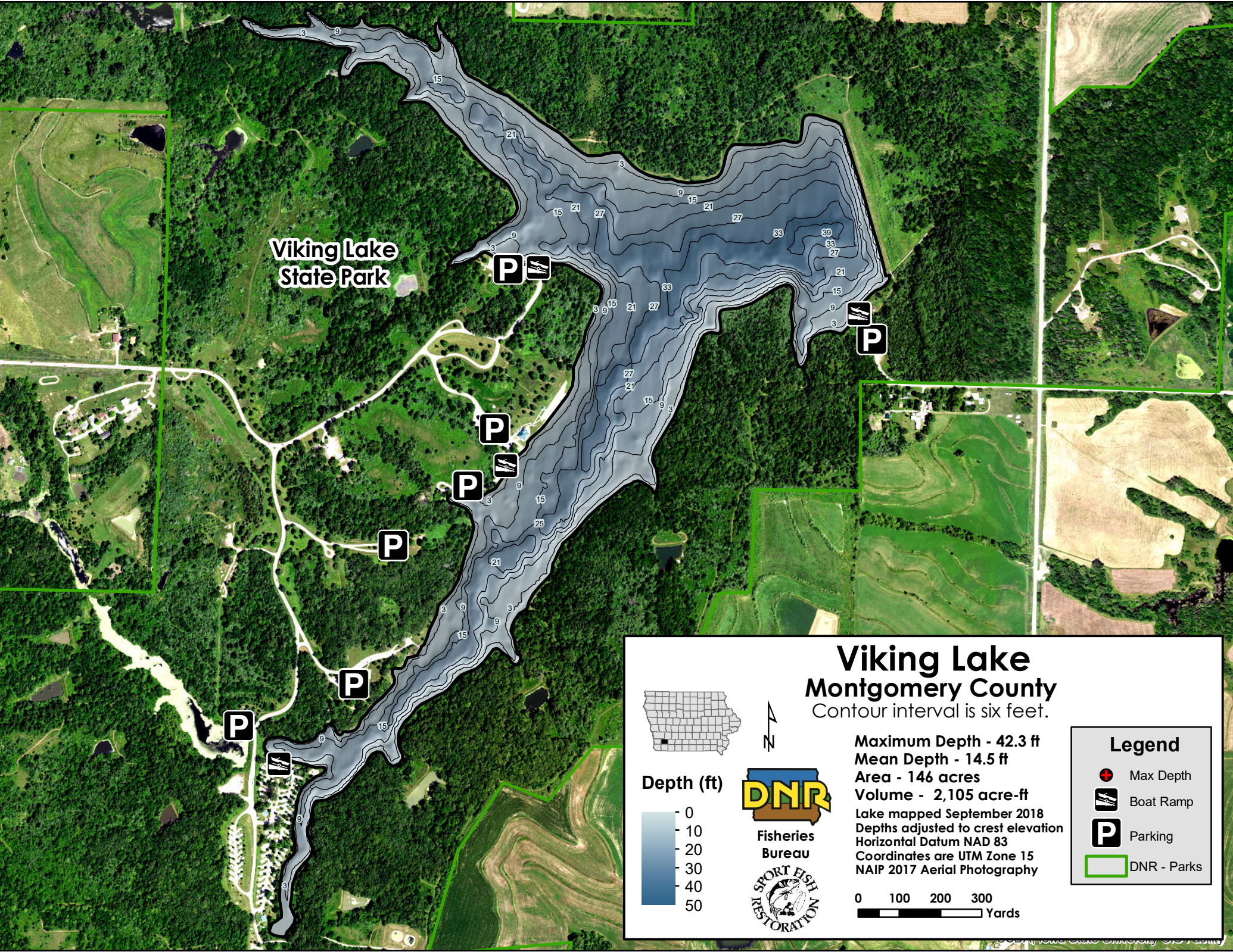
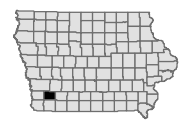


# Viking Lake State Park

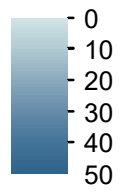


## Viking Lake Montgomery County

Contour interval is six feet.



Depth (ft)



Maximum Depth - 42.3 ft  
Mean Depth - 14.5 ft  
Area - 146 acres  
Volume - 2,105 acre-ft

Lake mapped September 2018  
Depths adjusted to crest elevation  
Horizontal Datum NAD 83  
Coordinates are UTM Zone 15  
NAIP 2017 Aerial Photography



### Legend

- Max Depth
- Boat Ramp
- Parking
- DNR - Parks