

ST. ANSGAR








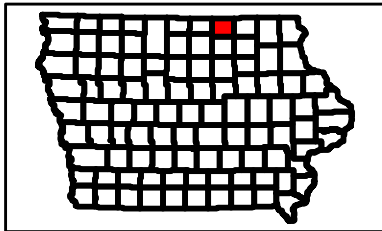
Turtle Creek

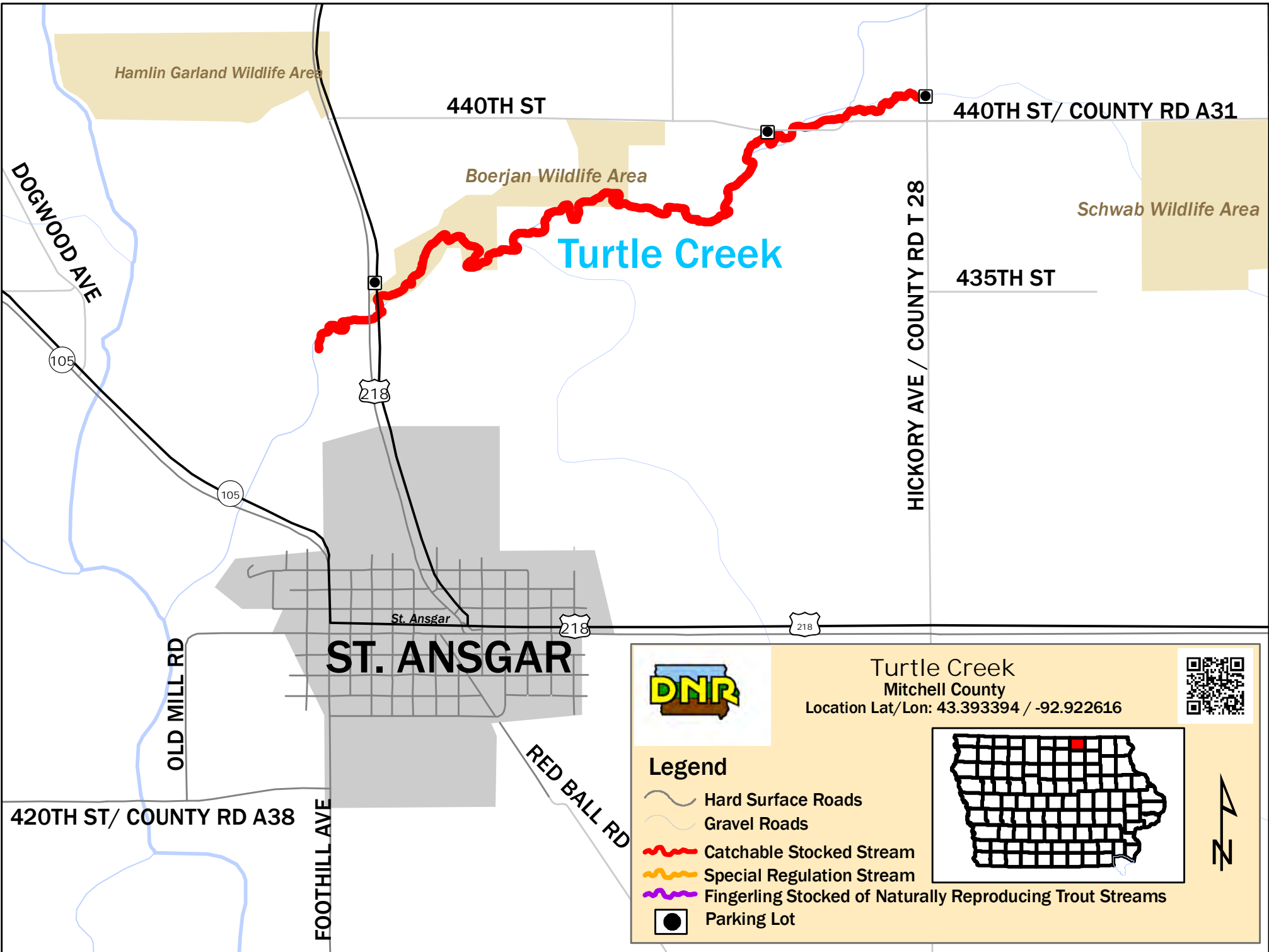
Mitchell County
 Location Lat/Lon: 43.393394 / -92.922616



Legend

-  Public Land
-  Catchable Stocked Stream
-  Special Regulation Stream
-  Fingerling Stocked or Naturally Reproducing Trout Streams
-  Parking Lot





Hamlin Garland Wildlife Area

440TH ST

440TH ST/ COUNTY RD A31

DOGWOOD AVE

Boerjan Wildlife Area

Schwab Wildlife Area

Turtle Creek

435TH ST

105

218

HICKORY AVE / COUNTY RD T 28

105

St. Ansgar

218

218

ST. ANSGAR



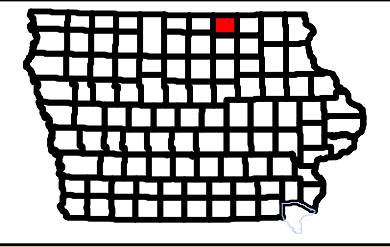
Turtle Creek
Mitchell County

Location Lat/Lon: 43.393394 / -92.922616



Legend

- Hard Surface Roads
- Gravel Roads
- Catchable Stocked Stream
- Special Regulation Stream
- Fingerling Stocked of Naturally Reproducing Trout Streams
- Parking Lot



420TH ST/ COUNTY RD A38

OLD MILL RD

FOOTHILL AVE

RED BALL RD