

Dunning's Spring

(43.311374 / -91.791196)

Decorah Ice Cave State Preserve

DECORAH

Twin Springs

Highway 52 Surplus

(43.298393 / -91.812067)

Trout Run

(43.290293 / -91.759225)

Trout Run NMA

MADISON RD
TWIN SPRINGS RD

QUARRY HILL RD
ICE CAVE RD

WHITETAIL RD

Trout Run County Park

OLD STAGE RD / CO RD A 52

TROUT RUN RD

STONE HILL RD








Trout Run / Dunning's Spring / Twin Springs

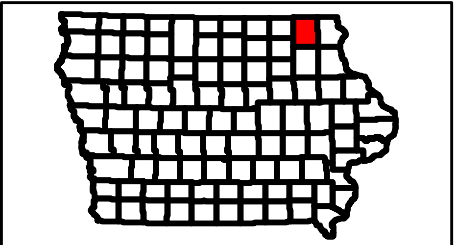
Winneshie County

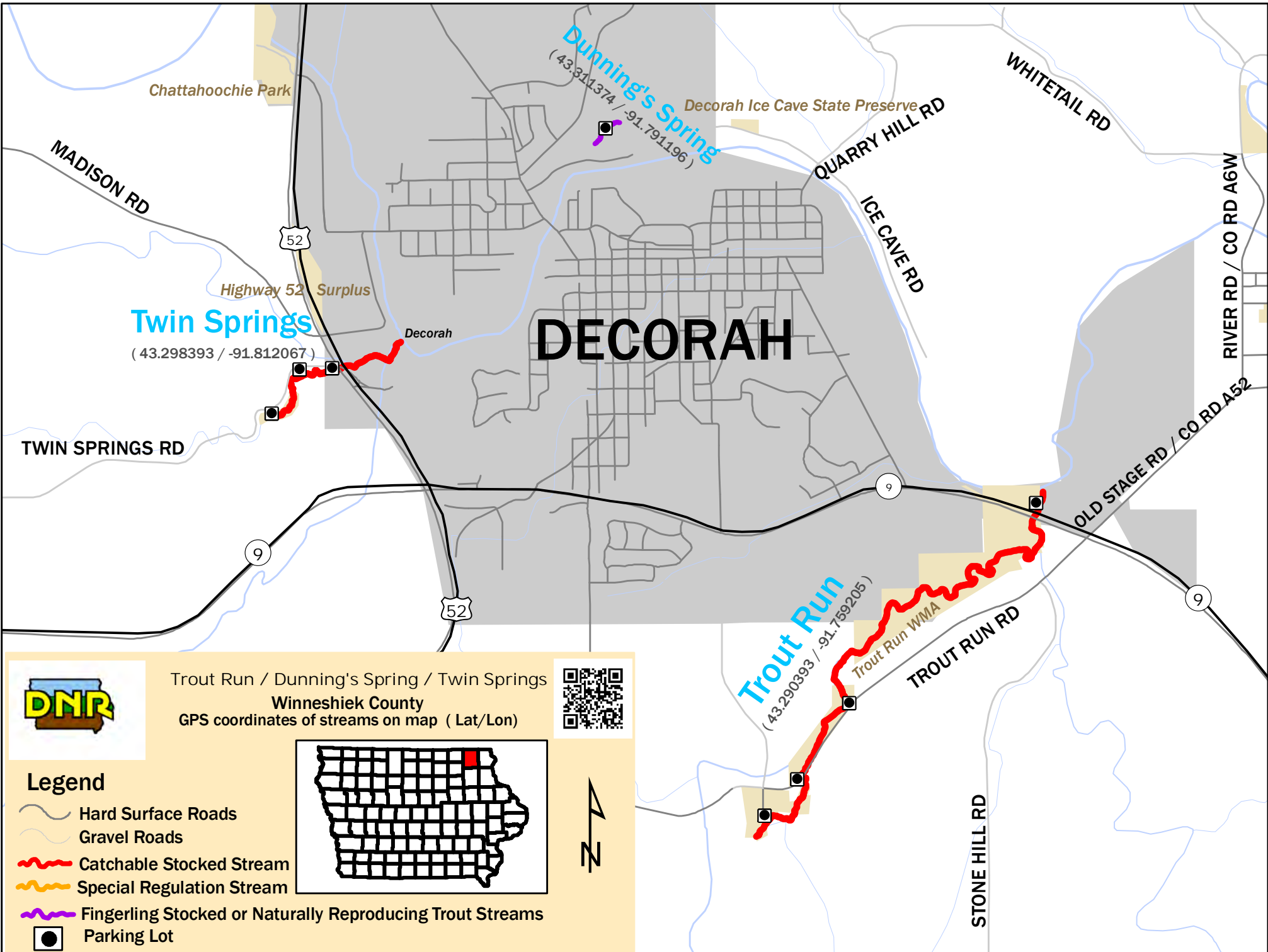
GPS coordinates of streams on map (Lat / Lon)



Legend

-  Public Land
-  Catchable Stocked Stream
-  Special Regulation Stream
-  Fingerling Stocked or Naturally Reproducing Trout Streams
-  Parking Lot





Trout Run / Dunning's Spring / Twin Springs
 Winneshiek County
 GPS coordinates of streams on map (Lat/Lon)



Legend

- Hard Surface Roads
- Gravel Roads
- Catchable Stocked Stream
- Special Regulation Stream
- Fingerling Stocked or Naturally Reproducing Trout Streams
- Parking Lot

