

# Dunning's Spring

(43.311374 / -91.791196)

Decorah Ice Cave State Preserve

# DECORAH

# Twin Springs

Highway 52 Surplus  
(43.298393 / -91.812067)

# Trout Run

(43.290293 / -91.759225)

Trout Run NMA

MADISON RD  
TWIN SPRINGS RD

QUARRY HILL RD  
ICE CAVE RD

WHITETAIL RD

Trout Run County Park

OLD STAGE RD / CO RD A 52

TROUT RUN RD

STONE HILL RD








Trout Run / Dunning's Spring / Twin Springs

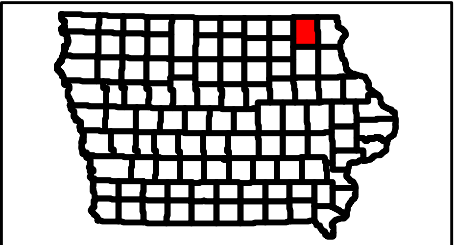
Winneshiek County

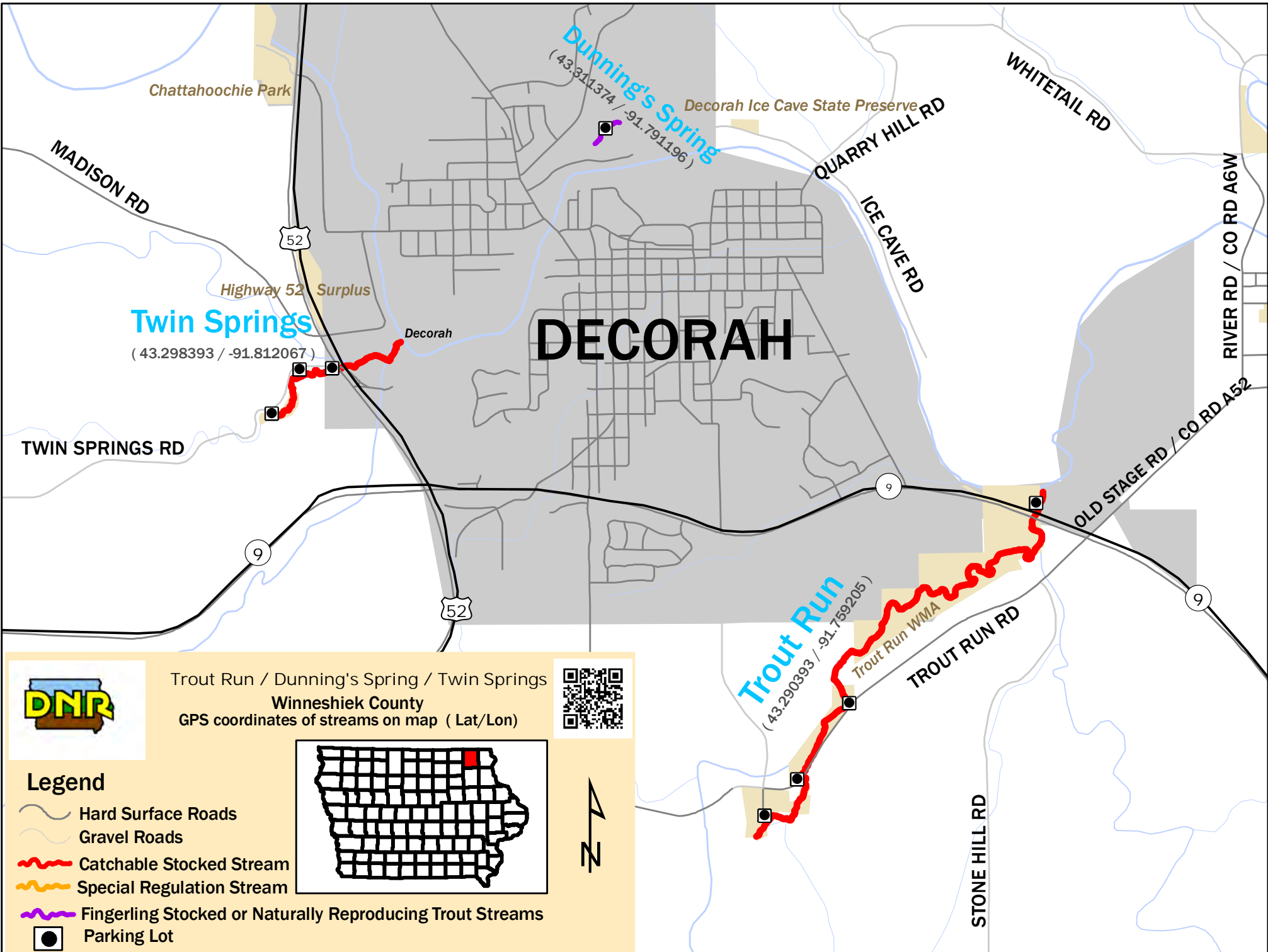
GPS coordinates of streams on map ( Lat / Lon )



## Legend

-  Public Land
-  Catchable Stocked Stream
-  Special Regulation Stream
-  Fingerling Stocked or Naturally Reproducing Trout Streams
-  Parking Lot





**Twin Springs**

( 43.298393 / -91.812067 )

**DECORAH**

**Dunning's Spring**  
( 43.311374 / -91.791196 )

**Trout Run**  
( 43.290393 / -91.759205 )



Trout Run / Dunning's Spring / Twin Springs  
Winneshiek County  
GPS coordinates of streams on map ( Lat/Lon)



**Legend**

- Hard Surface Roads
- Gravel Roads
- Catchable Stocked Stream
- Special Regulation Stream
- Fingerling Stocked or Naturally Reproducing Trout Streams
- Parking Lot

