

Patterson Creek

O'NEILL RIDGE RD

MULBERRY DR

PIONEER DR

LYCURGUS RD / X20

LIDDIARD
BOTTOMS RD

PATTERSON CREEK DR

MOLITOR
HILL RD

O'NEILL RIDGE RD

FERRIS MILL RD

WEST RIDGE RD

SKAIM HOLLOW DR

RIDGE RD / W60

VAN BUREN DR

HAY MEADOW
RD

SILVER CREEK RD

County Home Park

ROUND PRAIRIE RD

MT OLIVET
RD

IRON MINE DR / A44

MAKEE DR

PRAIRIE DR

E MAIN ST ELON DR / A52








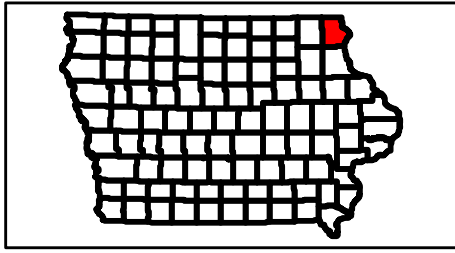
Patterson Creek Allamakee County

Location Lat/Lon: 43.350490 / -91.575502



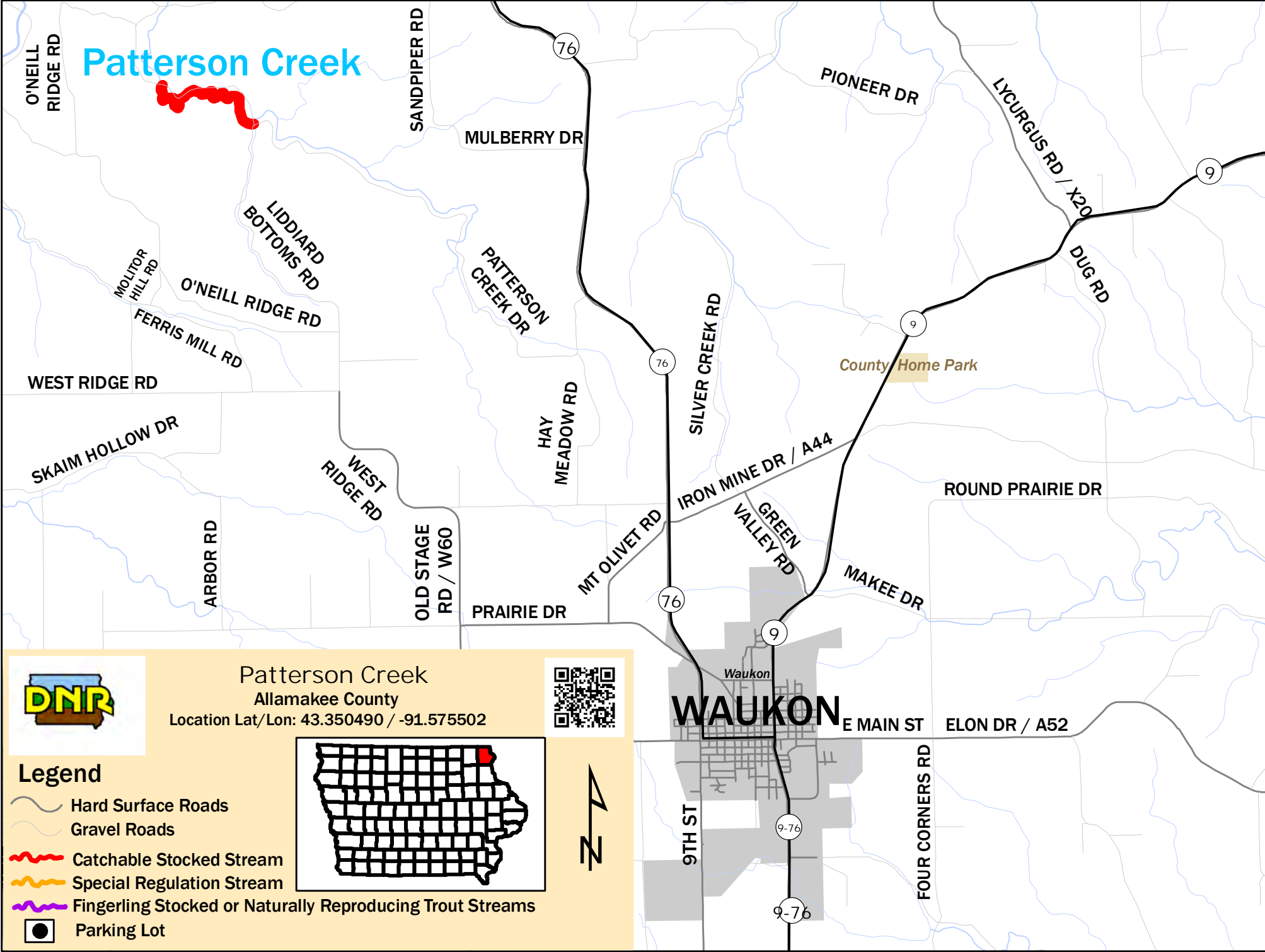
Legend

-  Public Land
-  Catchable Stocked Stream
-  Special Regulation Stream
-  Fingerling Stocked or Naturally Reproducing Trout Streams
-  Parking Lot



76
9
9-76
WAUKON

Patterson Creek



Patterson Creek

Allamakee County

Location Lat/Lon: 43.350490 / -91.575502



Legend

- Hard Surface Roads
- Gravel Roads
- Catchable Stocked Stream
- Special Regulation Stream
- Fingerling Stocked or Naturally Reproducing Trout Streams
- Parking Lot

