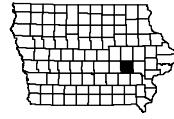


# Lake Iowa

Iowa County


Contour interval is two feet.



Maximum Depth - 30.0 ft  
Mean Depth - 11.6 ft  
Area - 83.2 acres  
Volume - 965.0 acre-ft

Lake mapped September 2014  
Depths adjusted to crest  
Horizontal Datum NAD 83  
Coordinates are UTM Zone 15  
ArcGIS 10.0 Basemap Imagery

## Depth (ft)

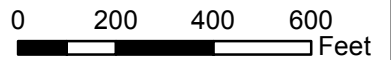


## Legend

- Maximum Depth
- Parking Lot
- Boat Ramp
- County Park



Fisheries Bureau



# Lake Iowa County Park

