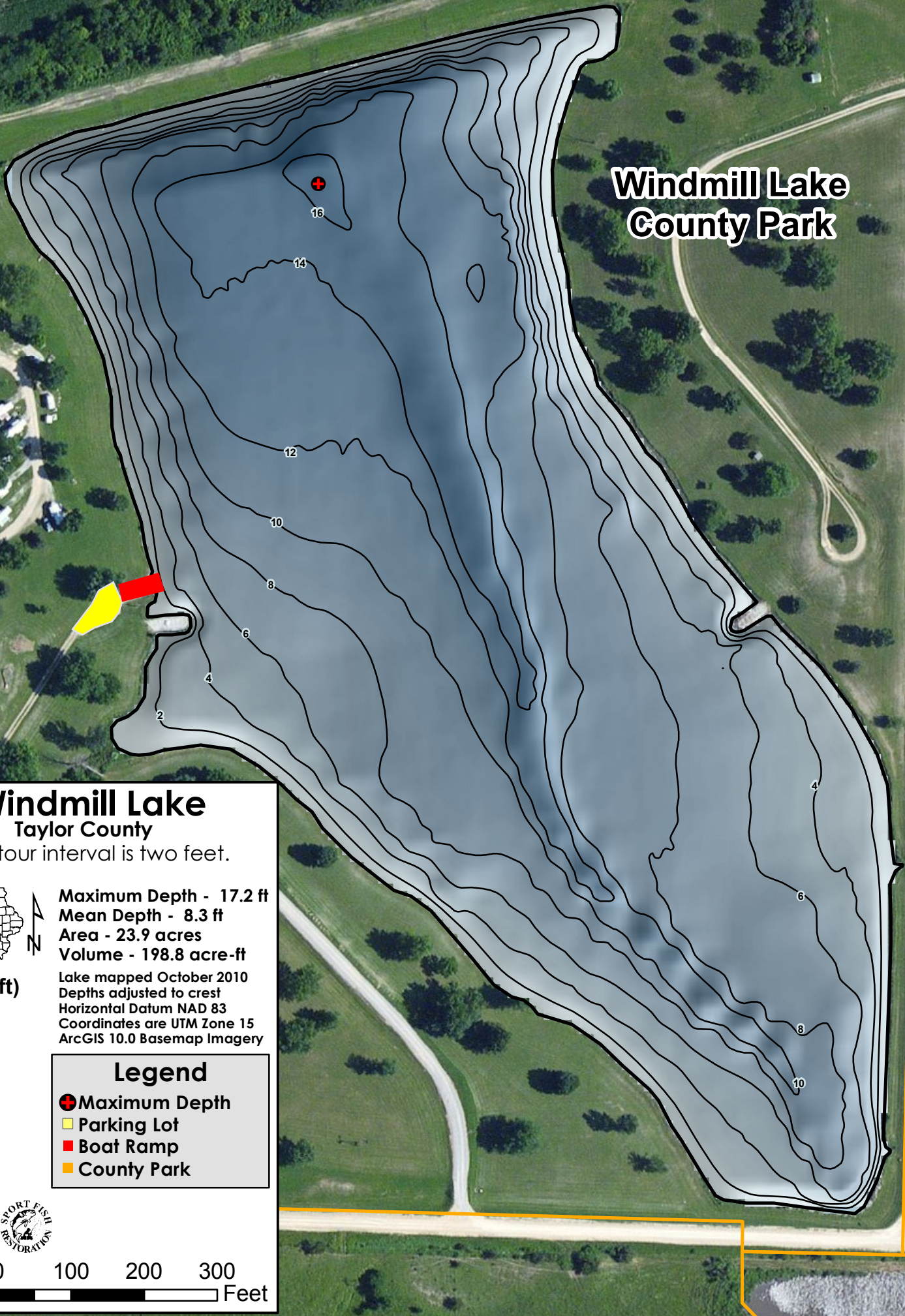
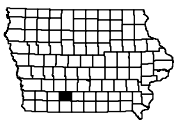


Windmill Lake County Park



Windmill Lake Taylor County


Contour interval is two feet.



Maximum Depth - 17.2 ft
Mean Depth - 8.3 ft
Area - 23.9 acres
Volume - 198.8 acre-ft

Lake mapped October 2010
Depths adjusted to crest
Horizontal Datum NAD 83
Coordinates are UTM Zone 15
ArcGIS 10.0 Basemap Imagery

Depth (ft)



Legend

- Maximum Depth
- Parking Lot
- Boat Ramp
- County Park



Fisheries
Bureau

