




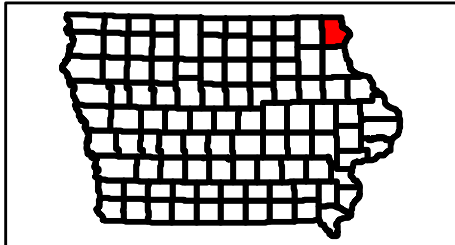


French and West Branch French
 Allamakee County
 GPS coordinates of streams on map (Lat / Lon)



Legend

-  Public Land
-  Catchable Stocked Stream
-  Special Regulation Stream
-  Fingerling Stocked or Naturally Reproducing Trout Streams
-  Parking Lot



French
 (43.40871 / -91.398124)

West Branch French
 (43.38197 / -91.401451)

French Creek WMA

GREEN LEAF RD

SUNFLOWER DR

SUNFLOWER DR
 LYCURGUS RD / X20

HANOVER DR

EBNER DR

FRENCH CREEK RD

HARTLEY DR

MAYS PRAIRIE RD

FRENCH CREEK DR

WOLF RD

MAYS PRAIRIE RD

FOUR MILE DR

BOULDER DR

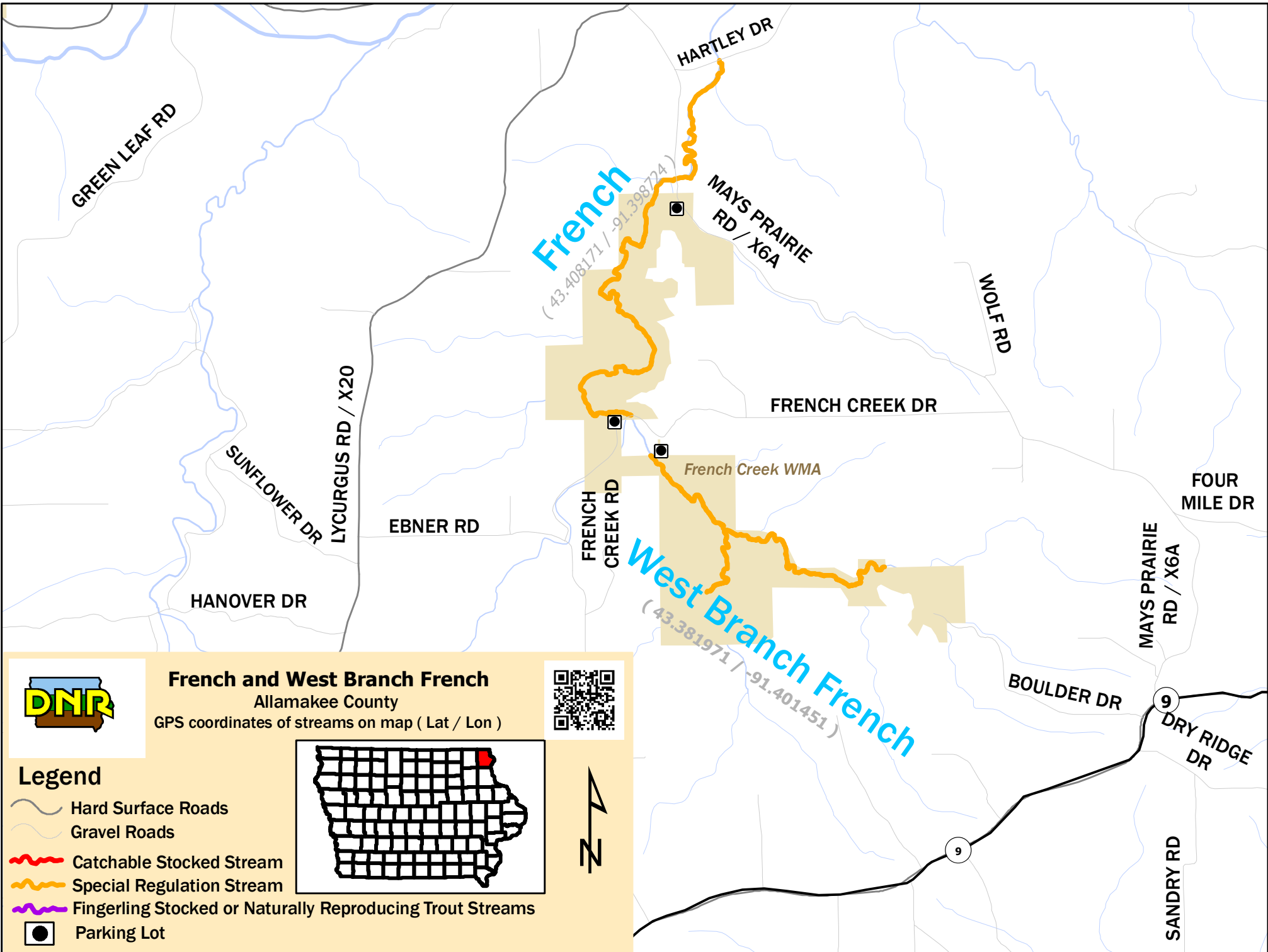
DRY RIDGE DR

SANDRY RD

9

9

9









French and West Branch French

Allamakee County

GPS coordinates of streams on map (Lat / Lon)



Legend

-  Hard Surface Roads
-  Gravel Roads
-  Catchable Stocked Stream
-  Special Regulation Stream
-  Fingerling Stocked or Naturally Reproducing Trout Streams
-  Parking Lot

