

Grannis, Bear & Brush Creeks

Fayette County







Location (Grannis) Lat/Lon: 42.824597 / -91.721390

Location (Bear) Lat/Lon: 42.809838 / -91.695936

Location (Brush) Lat/Lon: 42.774890 / -91.686572



Legend

-  Hard Surface Roads
-  Gravel Roads
-  Catchable Stocked Stream
-  Special Regulation Stream
-  Fingerling Stocked or Naturally Reproducing Trout Streams
-  Parking Lot

