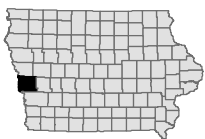


DeSoto National Wildlife Refuge

DeSoto Lake Harrison County


Contour interval is two feet.

This is a fee area and requires a FWS pass, additionally all refuge fishing regulations apply.



Maximum Depth - 19.0 ft
 Mean Depth - 6.3 ft
 Area - 889.1 acres
 Volume - 5601.3 acre-ft
 Lake mapped July 2014
 Horizontal Datum NAD 83
 Depths adjusted to Crest Elevation
 Coordinates are UTM Zone 15
 ArcGIS 10.0 Basemap Imagery






Depth (ft)



Fisheries Bureau



Legend

-  Ramp
-  Parking
-  Max Depth
-  Visitor Center
-  Refuge Boundary

