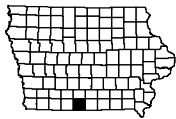


Slip Bluff Park

Slip Bluff Lake

Decatur County


Contour interval is three feet.



Maximum Depth - 23.0 ft
Mean Depth - 10.1 ft
Area - 20.0 acres
Volume - 201.2 acre-ft

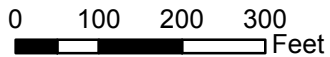
Lake mapped July 2014
 Depths adjusted to crest
 Horizontal Datum NAD 83
 Coordinates are UTM Zone 15
 ArcGIS 10.0 Basemap Imagery

Depth (ft)



Legend

- Maximum Depth
- Parking Lot
- Boat Ramp
- County Park



Fisheries Bureau