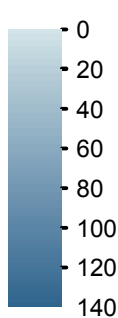


Depth (ft)



# West Okobojo Lake

Dickinson County


Contour interval is five feet.



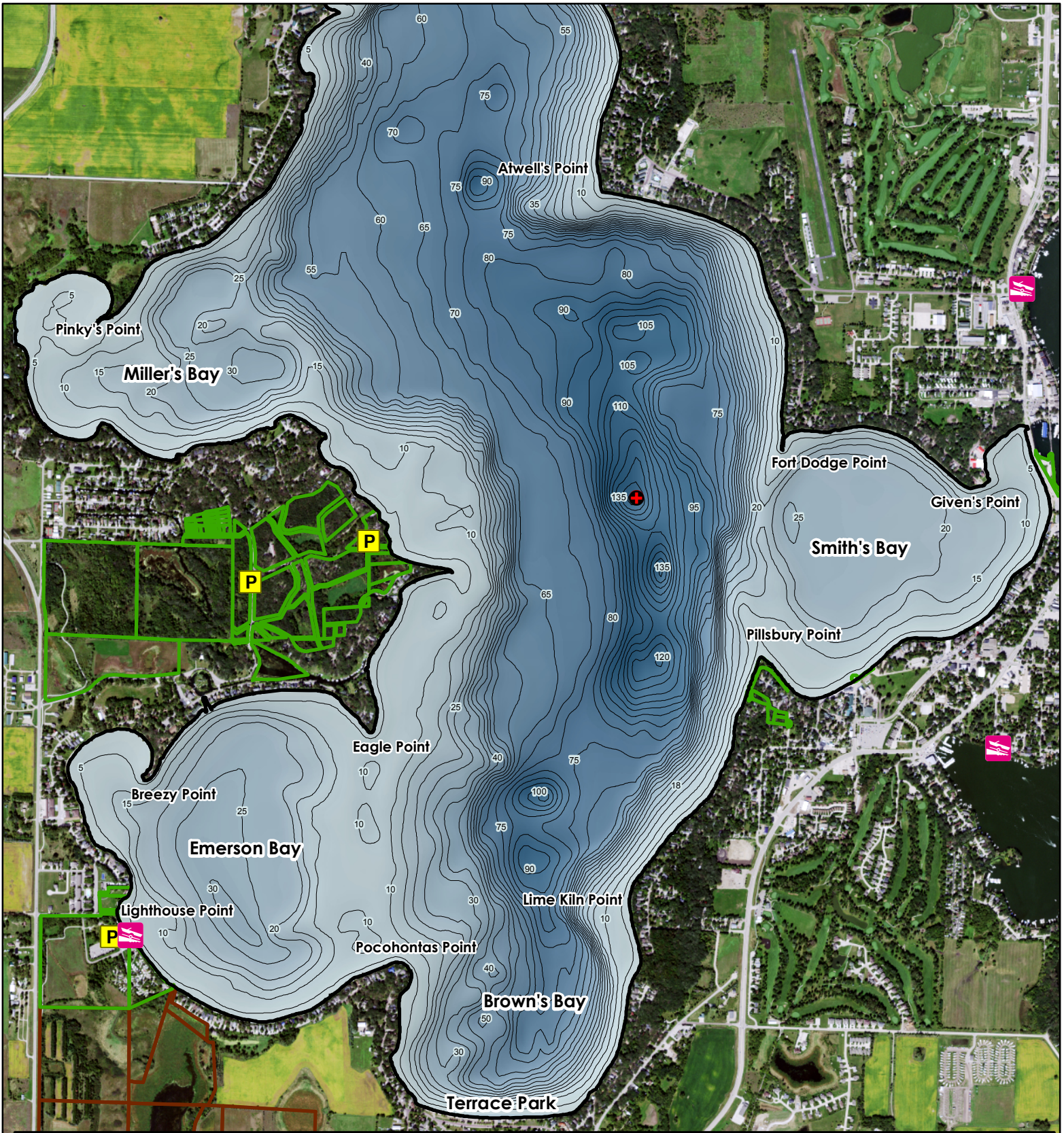
Maximum Depth - 138.9 ft  
 Mean Depth - 36.6 ft  
 Area - 3,889.6 acres  
 Volume - 142,592 acre-ft

Lake mapped August 2014  
 Depths adjusted to crest  
 Horizontal Datum NAD 83  
 Coordinates are UTM Zone 15  
 Aerial Photography NAIP 2015

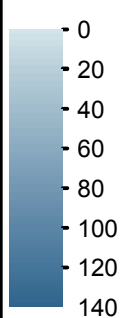
## Legend

-  DNR Parks
-  DNR Wildlife
-  Max Depth
-  Boat Ramp
-  Parking





Depth (ft)



## West Okobojo Lake


### Dickinson County

Contour interval is five feet.

Maximum Depth - 138.9 ft  
 Mean Depth - 36.6 ft  
 Area - 3,889.6 acres  
 Volume - 142,592 acre-ft

### Legend

- DNR Parks
- DNR Wildlife
- Max Depth
- Boat Ramp
- Parking



Lake mapped August 2014  
 Depths adjusted to crest  
 Horizontal Datum NAD 83  
 Coordinates are UTM Zone 15  
 NAIP 2015 Aerial Imagery