






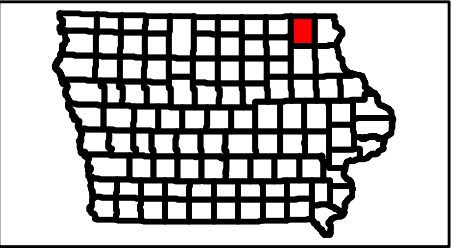
North Bear Creek & South Bear Creek
Winneshiek County

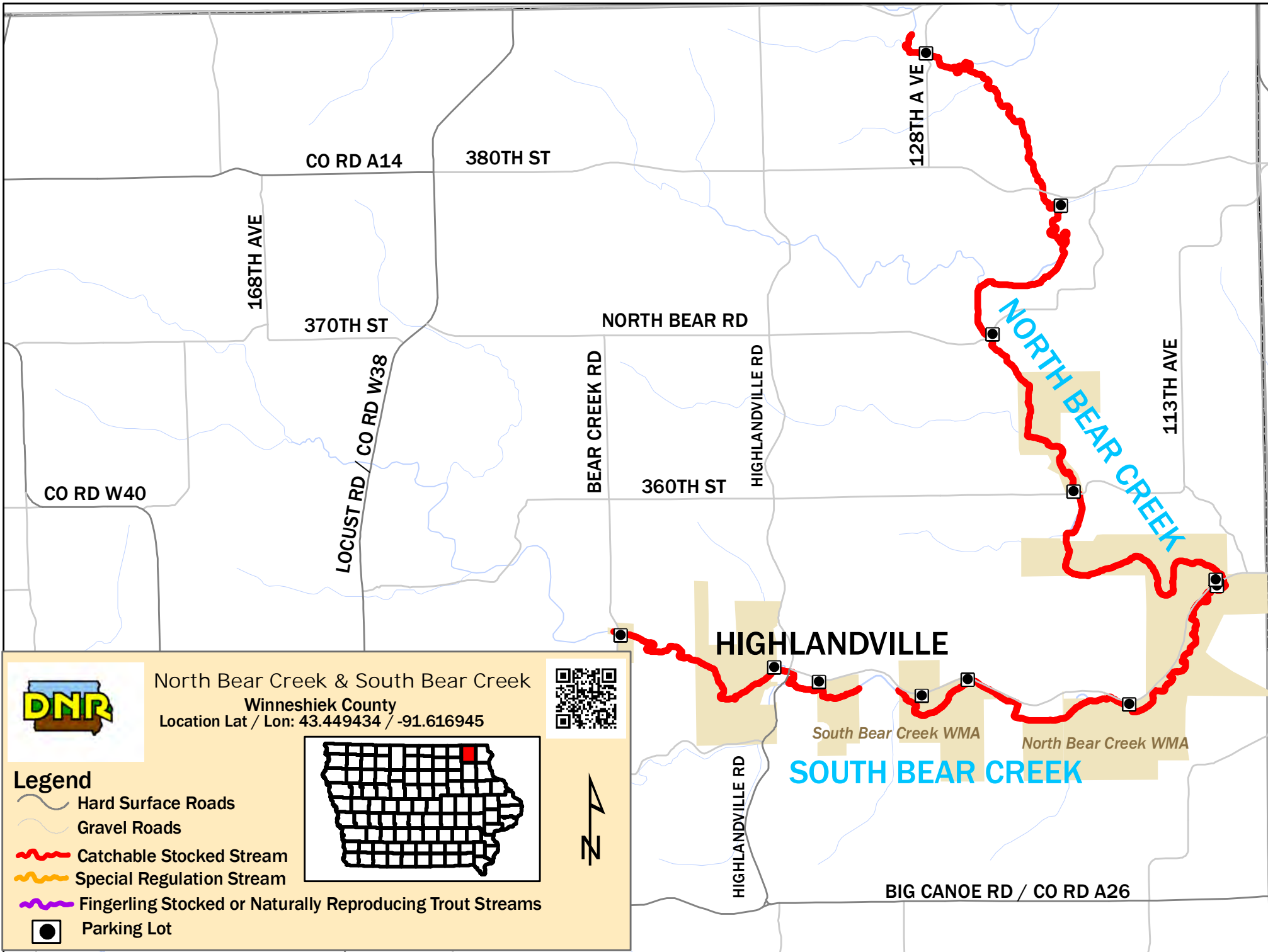
Location Lat/Lon: 43.449434 / -91.616945



Legend

-  Public Land
-  Catchable Stocked Stream
-  Special Regulation Stream
-  Fingerling Stocked or Naturally Reproducing Trout Streams
-  Parking Lot



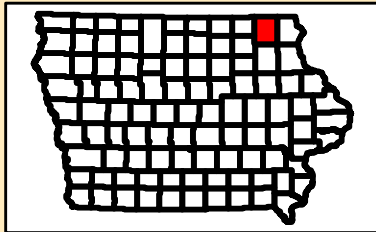


North Bear Creek & South Bear Creek
 Winneshiek County
 Location Lat / Lon: 43.449434 / -91.616945



Legend

- Hard Surface Roads
- Gravel Roads
- Catchable Stocked Stream
- Special Regulation Stream
- Fingerling Stocked or Naturally Reproducing Trout Streams
- Parking Lot



HIGHLANDVILLE

South Bear Creek WMA North Bear Creek WMA
SOUTH BEAR CREEK