

Cottonville Conservation Area

Brush Creek

Brush Creek

ANDREW








Brush Creek

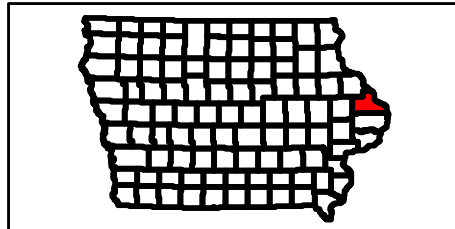
Jackson County

Location Lat/Lon: 42.117465 / -90.578167

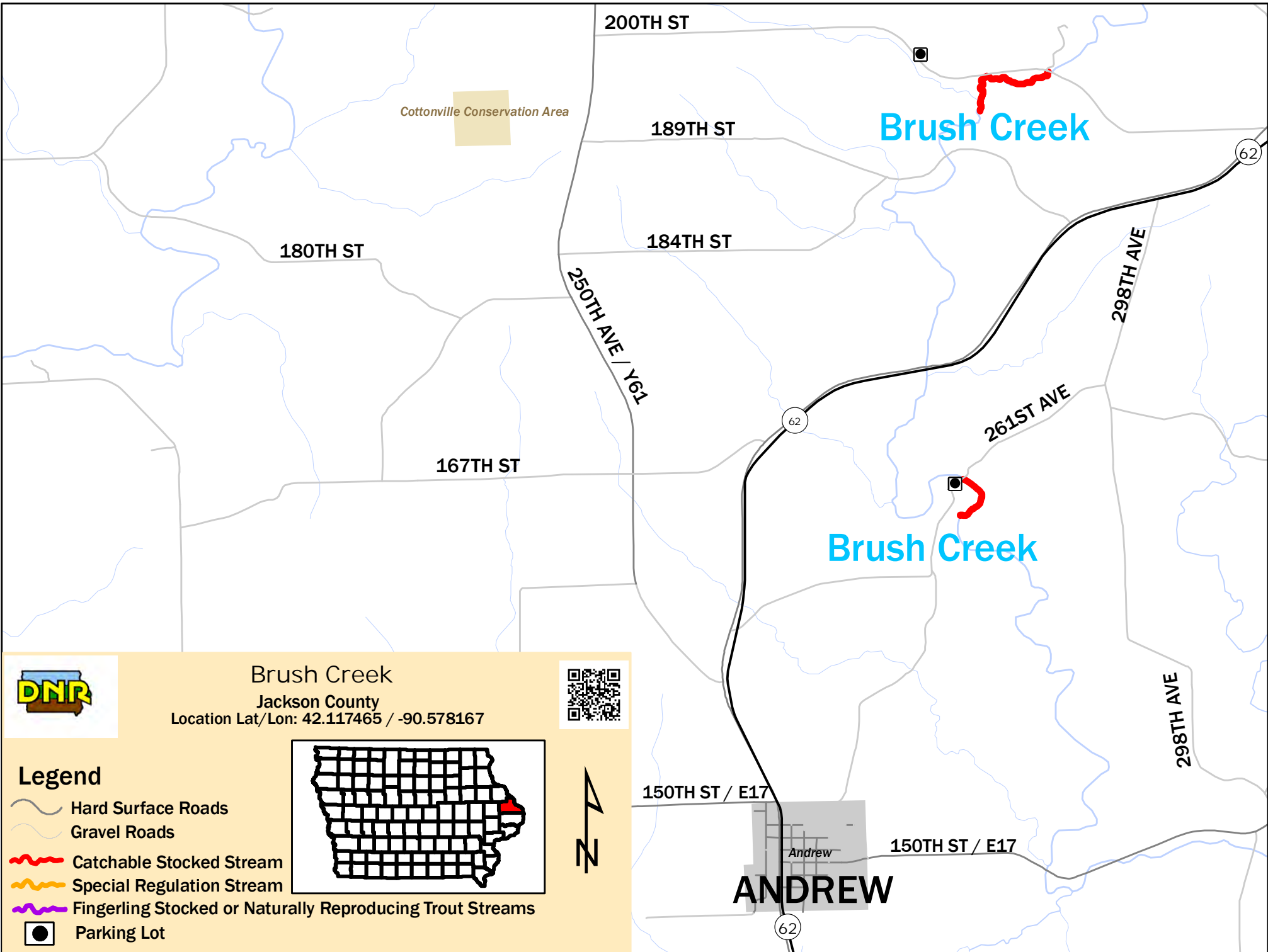


Legend

-  Public Land
-  Catchable Stocked Stream
-  Special Regulation Stream
-  Fingerling Stocked or Naturally Reproducing Trout Streams
-  Parking Lot







### Brush Creek

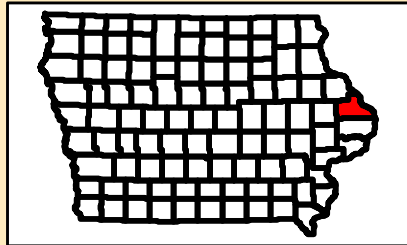
Jackson County

Location Lat/Lon: 42.117465 / -90.578167



#### Legend

- Hard Surface Roads
- Gravel Roads
- Catchable Stocked Stream
- Special Regulation Stream
- Fingerling Stocked or Naturally Reproducing Trout Streams
- Parking Lot



150TH ST / E17

150TH ST / E17

**ANDREW**

62