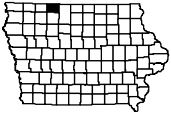


Ingham Lake

Emmet County

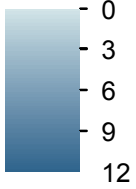
Contour interval is one foot.



Maximum Depth - 10.6 ft
Mean Depth - 7.0 ft
Area - 370.9 acres
Volume - 2195.8 acre-ft

Lake mapped August 2014
Depths adjusted to crest
Horizontal Datum NAD 83
Coordinates are UTM Zone 15
ArcGIS 10.0 Basemap Imagery

Depth (ft)

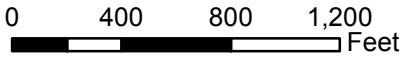


Legend

- Maximum Depth
- Parking Lot
- Boat Ramp
- County Park
- WMA



Fisheries
Bureau



Ingham-High Wetland Complex

Ingham-High Wetland Complex

