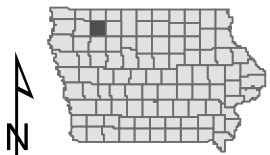






Elk Lake Clay County

Maximum Depth - 6.3 ft
Mean Depth - 3.8 ft
Area - 263 acres
Volume - 987 acre-ft

Lake mapped April 2009
Depths adjusted to crest
Horizontal Datum NAD 83
Coordinates are UTM Zone 15
Aerial Photos NAIP 2008



Legend

-  Maximum Depth
-  Boat Ramp
-  Parking Lot
-  WMA

Contour interval is one foot.

0 250 500 1,000
Feet

