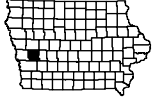


Manteno Park Pond

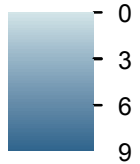
Shelby County

Contour interval is one foot.



Maximum Depth - 8.2 ft
Mean Depth - 4.4 ft
Area - 14.0 acres
Volume - 61.5 acre-ft

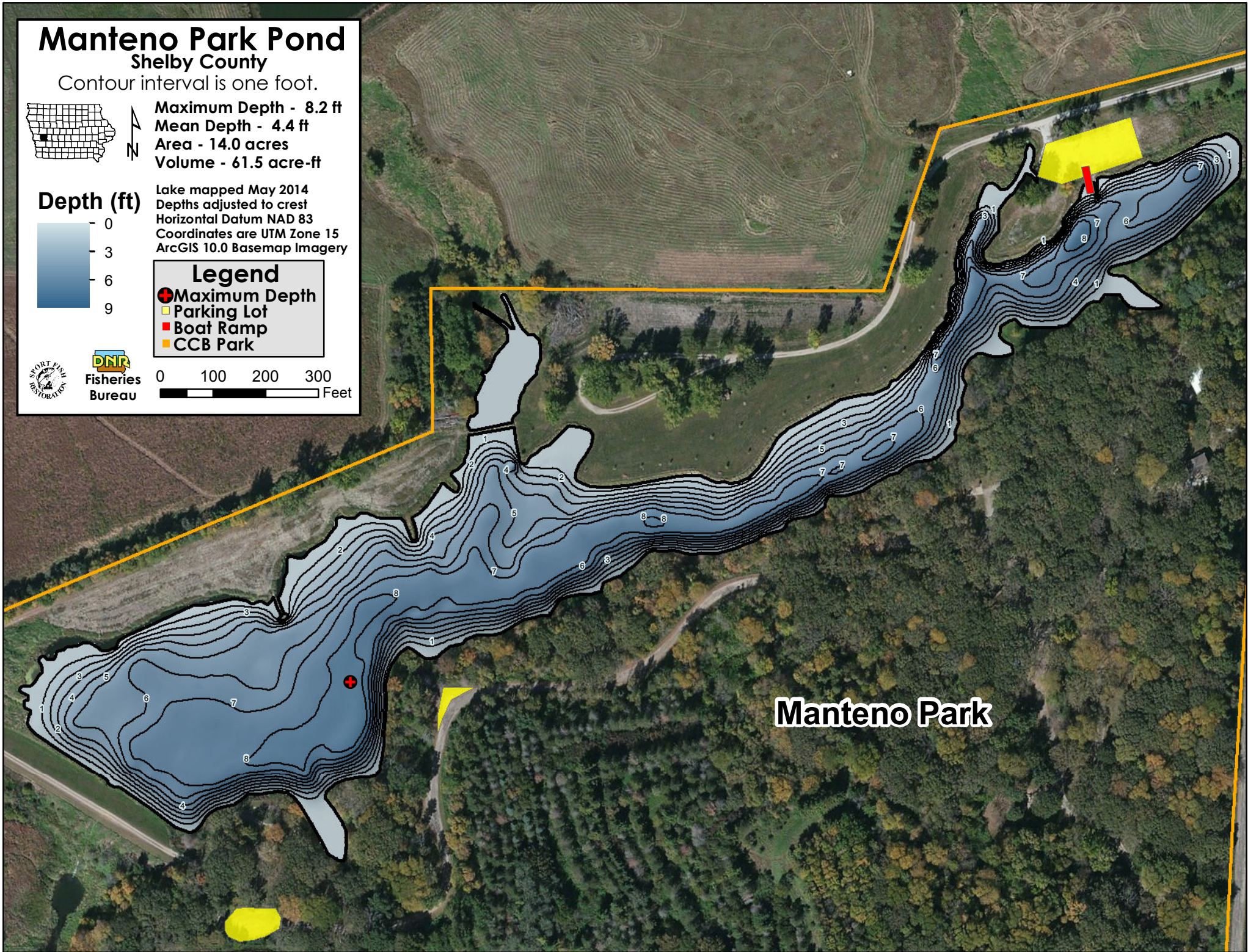
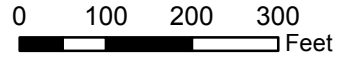
Depth (ft)



Lake mapped May 2014
Depths adjusted to crest
Horizontal Datum NAD 83
Coordinates are UTM Zone 15
ArcGIS 10.0 Basemap Imagery

Legend

- Maximum Depth
- Parking Lot
- Boat Ramp
- CCB Park



Manteno Park