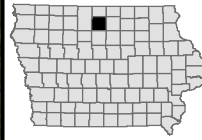


# Eldred Sherwood Lake Hancock County

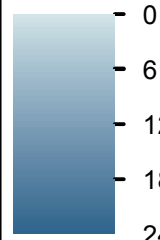
Contour interval is two feet.

Maximum Depth - 21.4 ft  
Mean Depth - 7.9 ft  
Area - 22.0 acres  
Volume - 176.0 acre-ft

Lake mapped May 2015  
Horizontal Datum NAD 83  
Depths adjusted to Crest Elevation  
Coordinates are UTM Zone 15  
ArcGIS 10.0 Basemap Imagery



## Depth (ft)

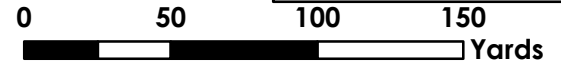


Fisheries  
Bureau



## Legend

- Max Depth
- DNR WMA
- County Park
- Parking
- Ramp



Eldred Sherwood Park  
Hancock CCB

Goodell  
WMA

